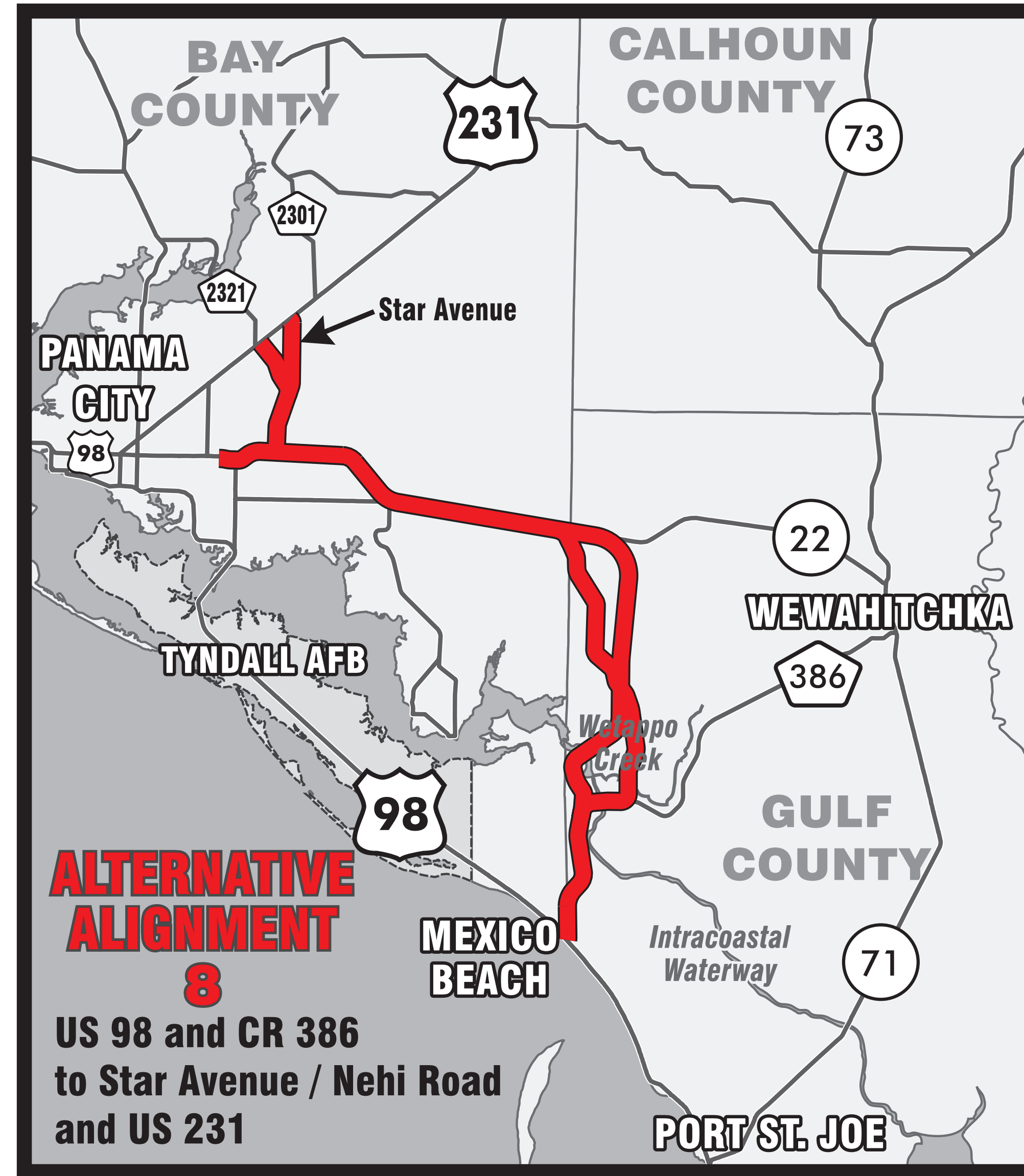
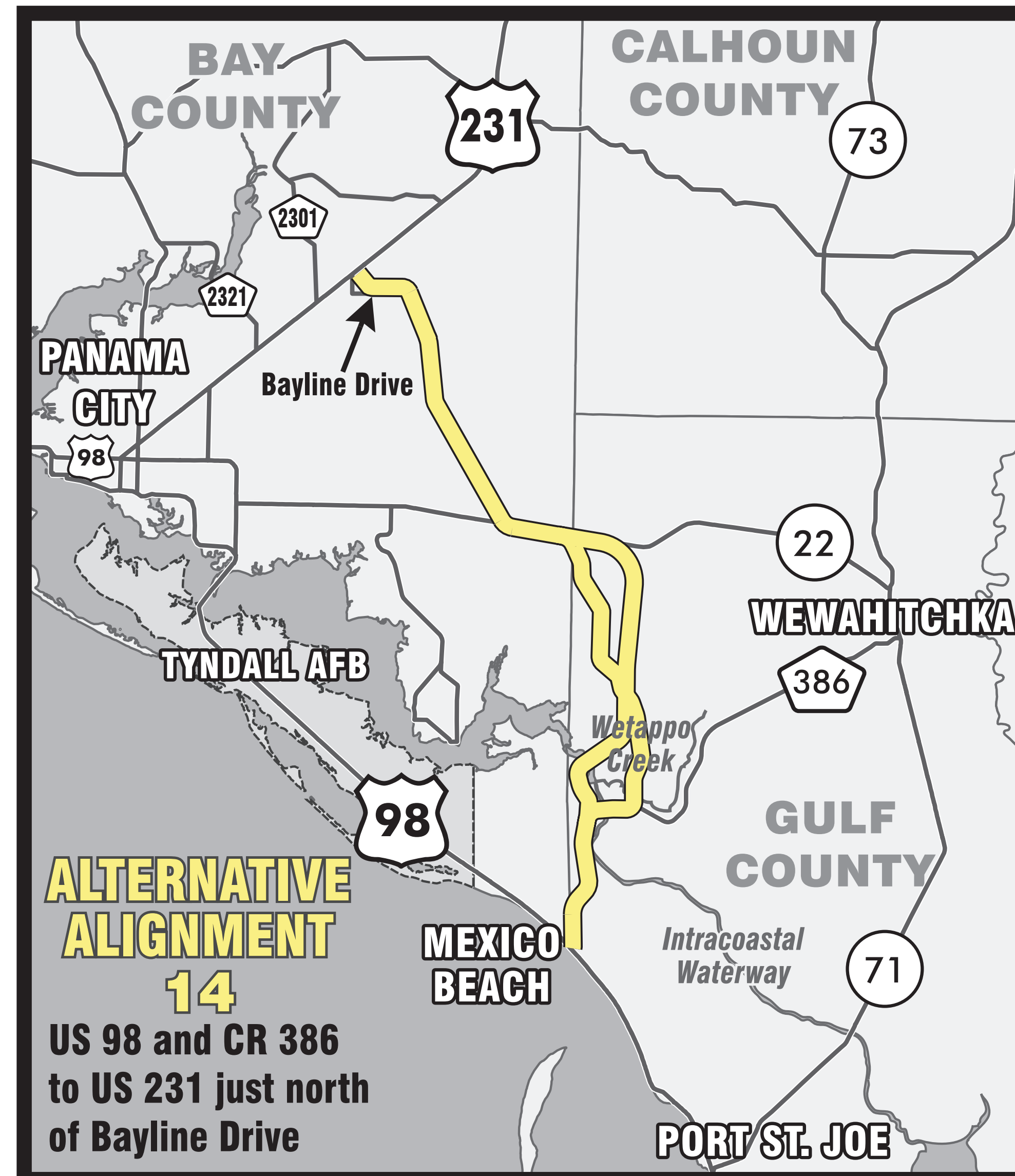


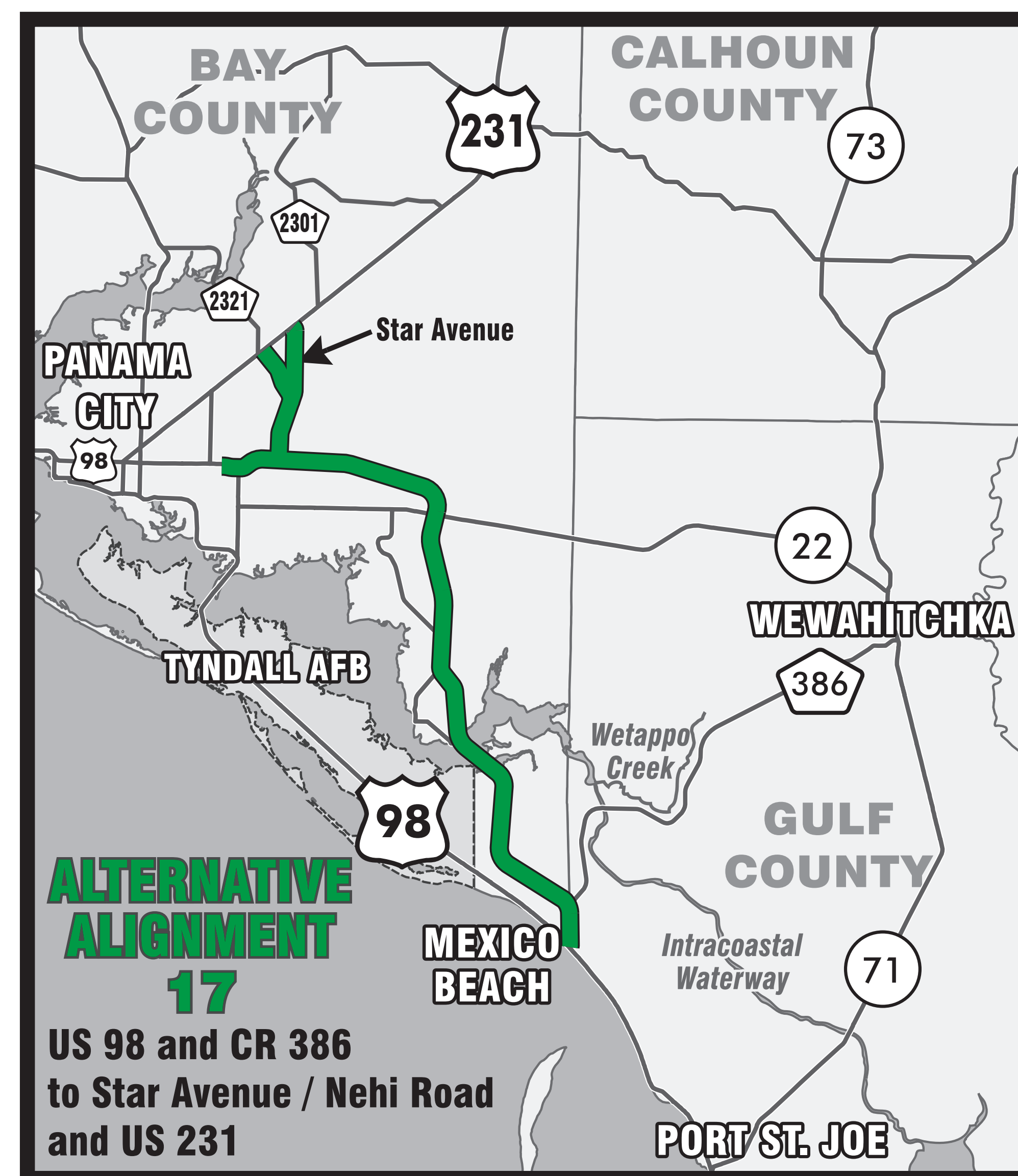
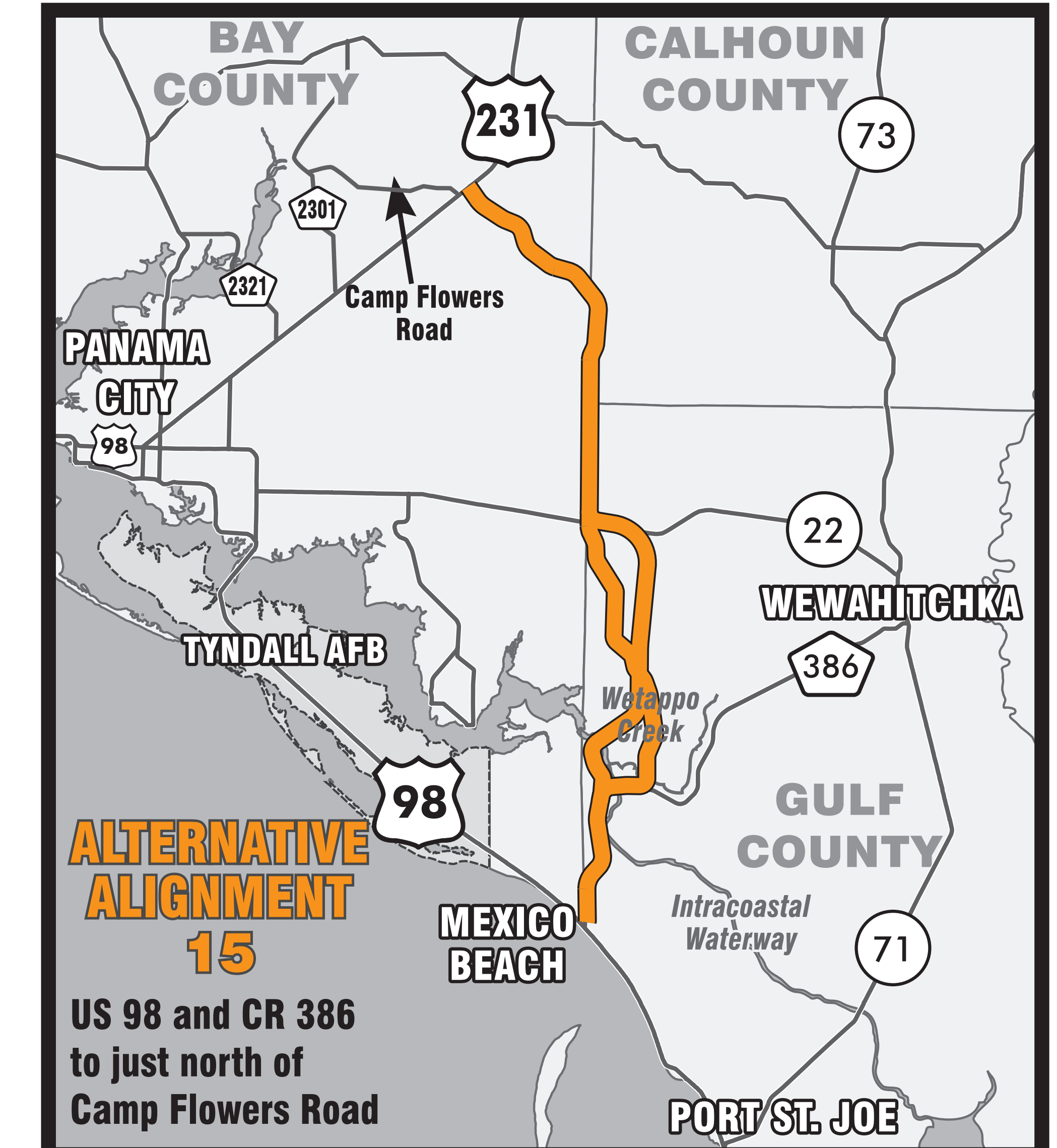
From US 98, travel CR 386 north. Cross Wetappo Creek, then travel north on new alignment to SR 22. (Only one of the two options shown for crossing Wetappo Creek and for reaching SR 22 will be constructed if this alternative is carried forward, not both.) Follow SR 22 west for 5.6 miles. Turn northwest and then west on new alignment to Star Avenue (CR 2315). Split at Star Avenue, following Tram Road to Tyndall Parkway (US 98) and Star Avenue to US 231 or Nehi Road to US 231 and CR 2321 (Either the Star Avenue or Nehi Road option will be constructed if this alternative is carried forward, not both). Alternative Corridor 8 is 32 miles long.



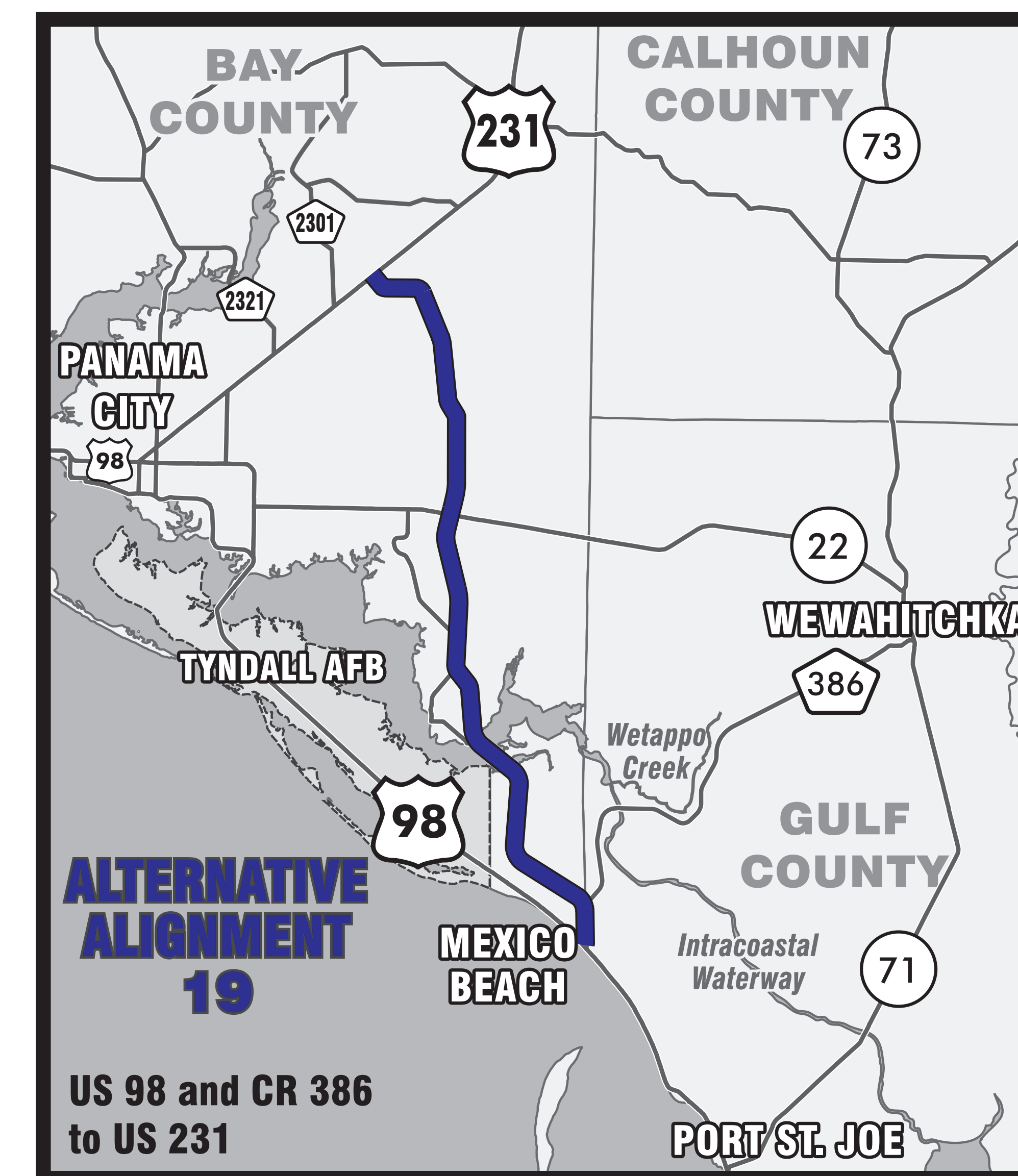
From US 98, travel CR 386 north. Cross Wetappo Creek, then travel north on new alignment to SR 22. (Only one of the two options shown for crossing Wetappo Creek and for reaching SR 22 will be constructed if this alternative is carried forward, not both.) Follow SR 22 west for 2.0 miles. Turn northwest on new alignment for approximately 10 miles, Turn west near the Intermodal Distribution Center site, and then northwest to meet US 231 near Penny Road. Alternative Corridor 14 is 31 miles long.



From US 98, travel CR 386 north. Cross Wetappo Creek, then travel north on new alignment to SR 22. (Only one of the two options shown for crossing Wetappo Creek and for reaching SR 22 will be constructed if this alternative is carried forward, not both.) Cross SR 22 on new alignment north for 6.1 miles, to Homestead Road. Follow Homestead Road to Stone Road. Follow new alignment northwest for 2.1 miles to US 231 north of Camp Flowers Road. Alternative Corridor 15 is 32 miles long.



From US 98, travel CR 386 for 1.6 miles. Turn northwest on mostly new alignment to approximately 1.14 miles east of the eastern boundary of Tyndall Air Force Base. Turn north, crossing East Bay, to meet up with Allanton Road. Follow Allanton Road for approximately 5.5 miles until crossing SR 22 on new alignment, then north and west to Star Avenue (CR 2315). Split at Star Avenue, following Tram Road to Tyndall Parkway (US 98) and Star Avenue to US 231 or Nehi Road to US 231 and CR 2321 (Either the Star Avenue or Nehi Road option will be constructed if this alternative is carried forward, not both.) Alternative Corridor 17 is 30 miles long.



From US 98, travel CR 386 for 1.6 miles. Turn northwest on mostly new alignment to approximately 1.14 miles east of the eastern boundary of Tyndall Air Force Base. Turn north, crossing East Bay, to meet up with Allanton Road. Follow Allanton Road for approximately 5.5 miles until crossing SR 22 on new alignment, follow new alignment to the north for approximately 10 miles. Turn west near the Intermodal Distribution Center site, and then northwest to meet US 231 near Penny Road. Alternative Corridor 19 is 29 miles long.

